Supplementary information

Maternity roosts of the giant noctule, *Nyctalus lasiopterus*, in preserved and disturbed forests of the Western Carpathians

© Authors

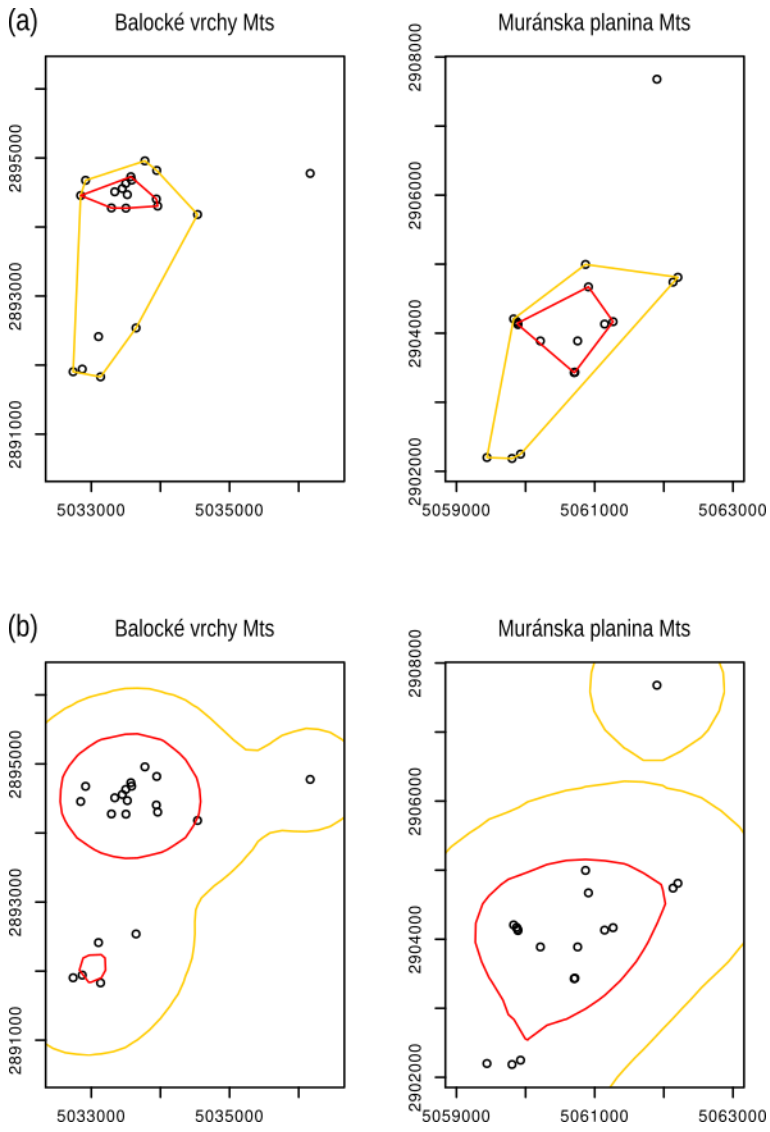

Fig. S1. Roosting ranges represented by (a) minimum convex polygons and (b) kernel density estimation (yellow, 95% home-range; red, 50% core-range). The coordinate reference system is ETRS89-extended / LAEA Europe (metres).

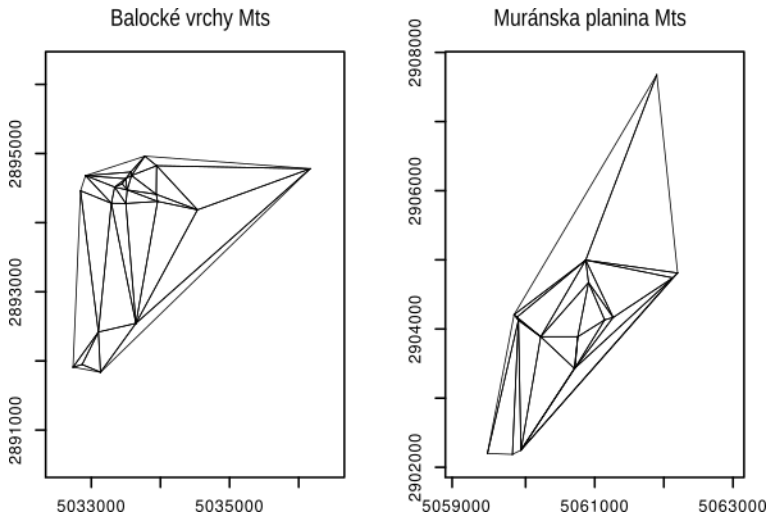

Fig. S2. Lines connecting roosts so that each roost is joined to its nearest neighbours.

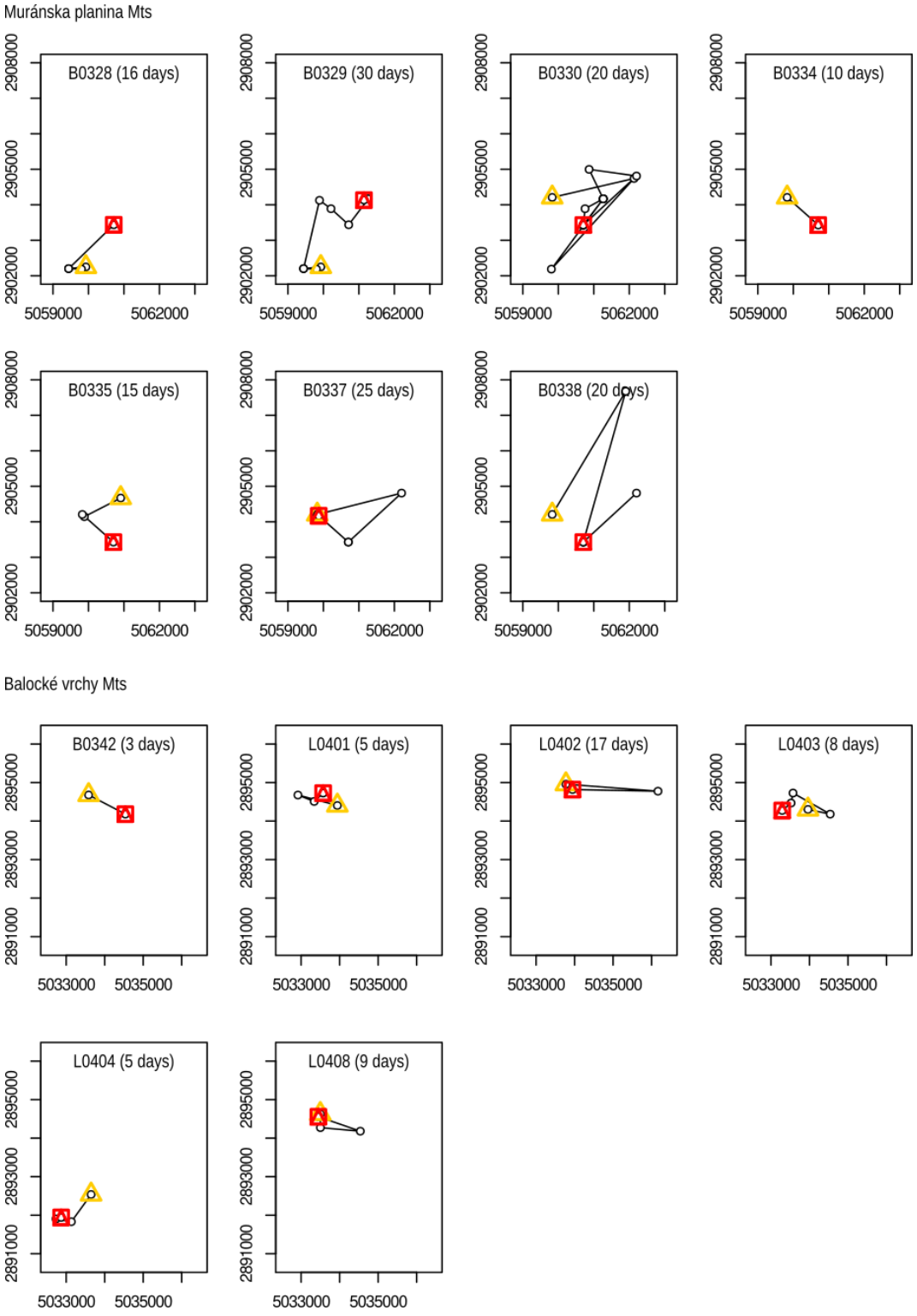

Fig. S3. Trajectories of *N. lasiopterus* individuals when changing roost sites. The initial and final locations of each individual are indicated in the yellow triangles and red squares respectively.